

Higbee Beach WMA Beach



2023 By the Numbers


Overtaken Crabs: 16
Man-made Impinged Crabs: 8
Natural Impinged Crabs: 0
Natural Overwashed Crabs: 22




Total Rescued Crabs: 46
Total Rescue Walks: 5
Total Crabs per Walk: 9.2

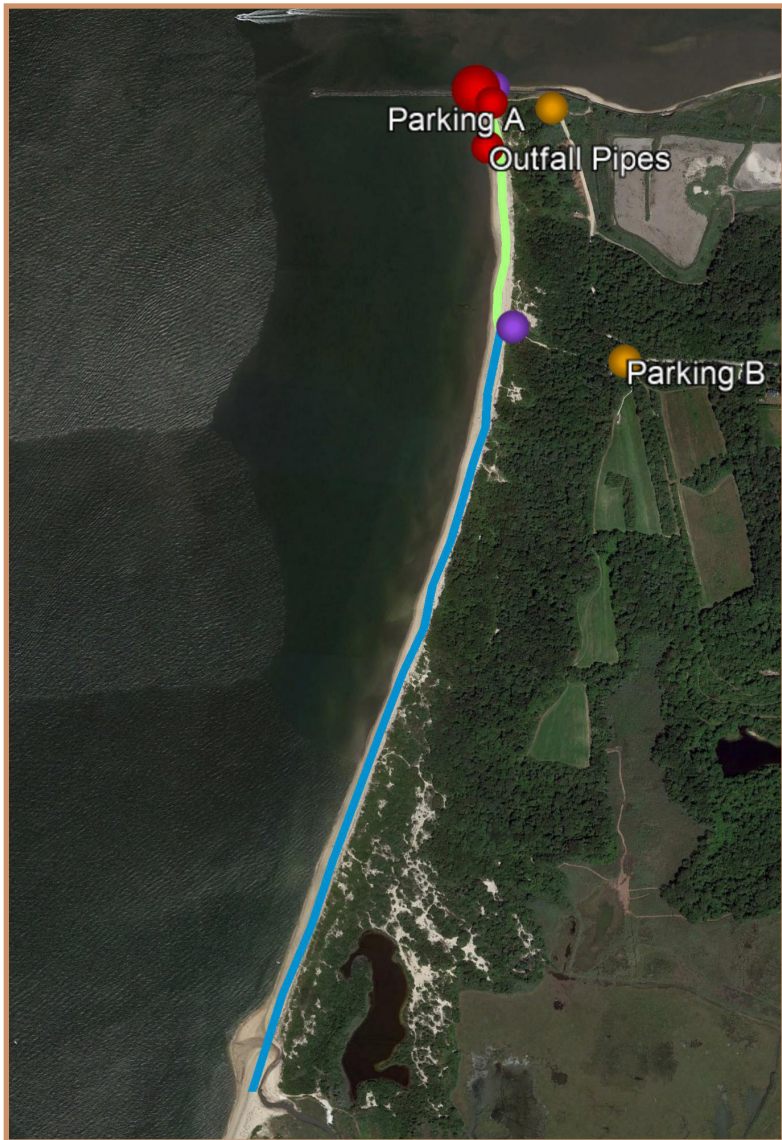
Beach Information

Total Distance – 1.75 km

 Section 1- 0.45 km

 Section 2- 1.3 km: A large restoration project has started on the southern end of Section 2. Be mindful of changes to access during restoration.

-  Known Hazards: vertical metal posts should be categorized as 'Other'
-  Beach Entrances
-  Parking Areas



Closed: No beach closures.

Sponsoring Organization: The Nature Conservancy of NJ

Ownership: NJDEP Wildlife Management Area

Contact Information:

The Nature Conservancy of NJ

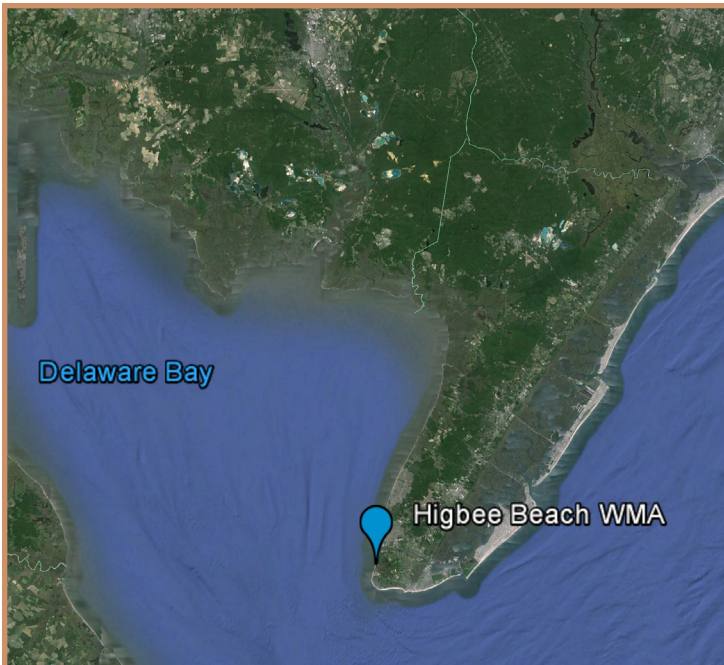
Adrianna Zito-Livingston

Phone: 864-314-2800

Email: azito-livingston@tnc.org

www.nature.org/newjersey/volunteer





Directions:

From Garden State Pkwy South:

- Take the New Jersey 109 N exit (exit 0).
- Merge onto NJ-109 N 0.6 mi
- Slight right toward U.S. 9 S 279 ft
- Use any lane to turn left onto U.S. 9 S 0.4 mi
- Turn left onto Seashore Rd 0.1 mi
- Slight left onto NJ-162 0.6 mi
- Follow New England Rd dead ends into Higbees Beach Parking Area.
- Parking A: Just before this area, turn to the right and follow to the end. You'll be across from the ferry terminal.
- Parking B: At the end of NJ 641/Higbee Beach Rd is a second parking area.
- Each Parking area has a Beach entrance near it.